


# RURAL MUNICIPALITY OF LAJORD No. 128

## West of the 2nd.

R.M. OF SOUTH QU'APPELLE No. 157

## RGE. 16



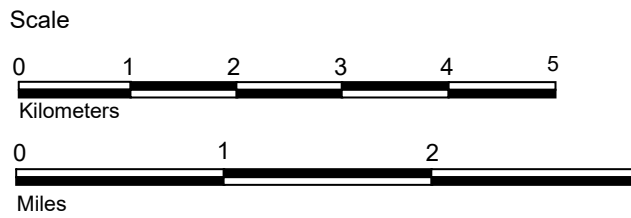
Box 36  
Lajord, Sask S0G 2V0  
Phone : (306) 781 - 2744  
Email : info@rmlajord.ca

Chief Administrative Officer  
Lynette Herauf

Reeve - Armond Gervais

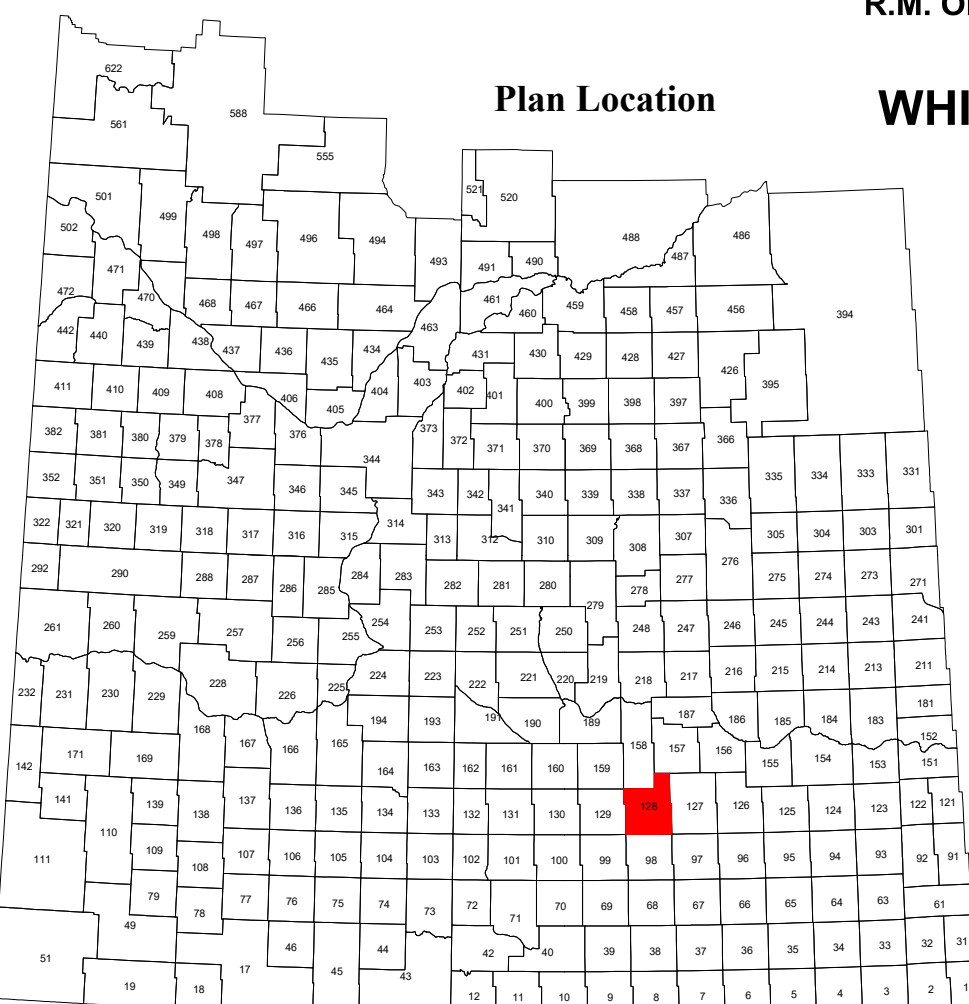
### Councillors

- Div 1: Jason Brick
- Div 2: Scott Moyses
- Div 3: Todd Lewis
- Div 4: Lacey Selinger
- Div 5: Steven Leippi
- Div 6: Kris Boesch
- Div 7: Mason Resch



### Legend

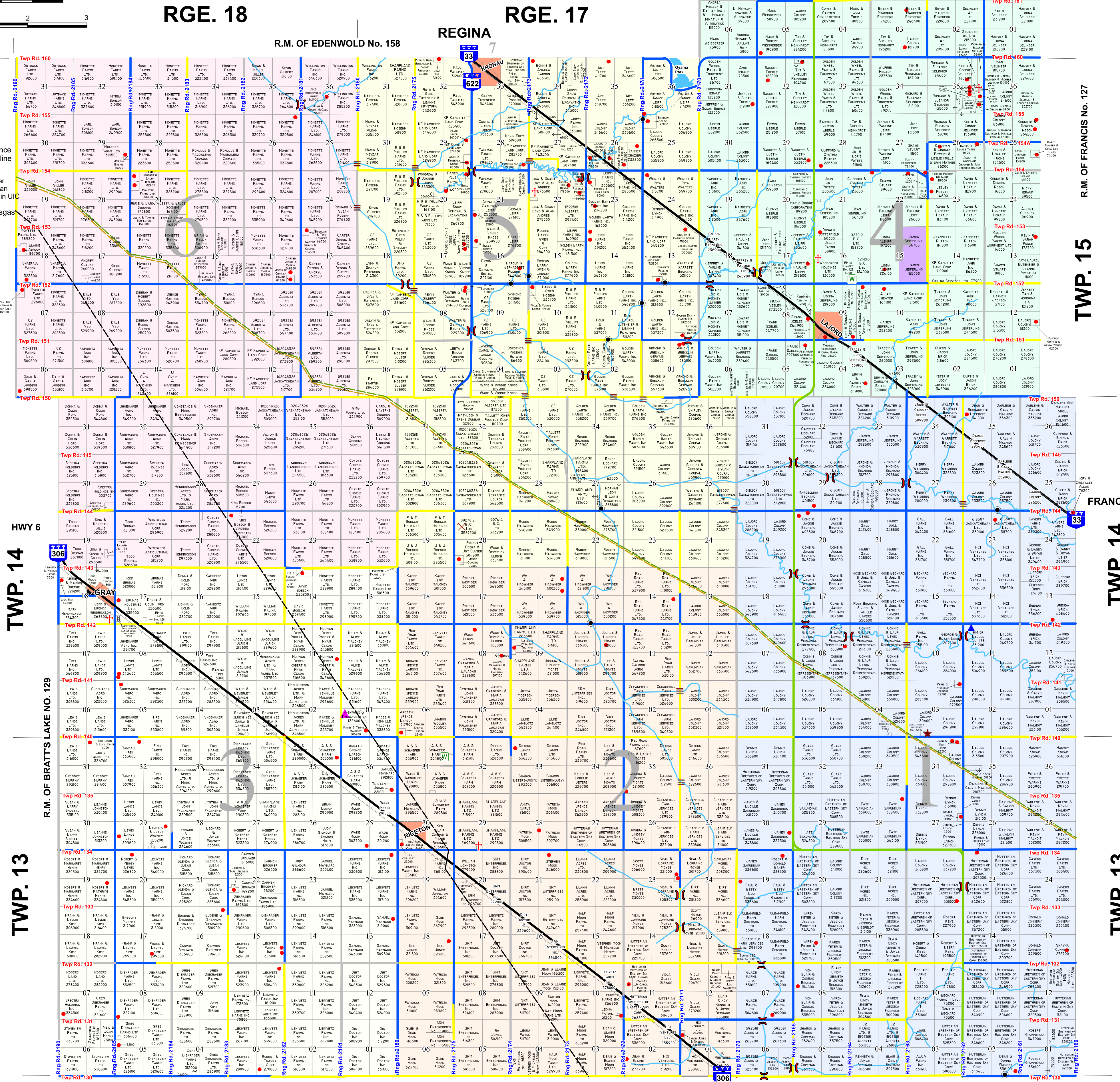
- Provincial Highway
- Primary Road
- Gravel Road
- Dirt Road
- Trails
- Railways
- Alliance Pipeline Ltd
- Kinder Morgan Cochin
- Transgas
- TC Pipelines
- Plains PPTC
- Enbridge Pipeline
- Waterbody
- Watercourse
- Residences
- Bridges
- Cemetery
- Churches
- Gravel Pit
- Terminal
- Well
- Mine Potash Site
- Spillway
- Culvert
- Cellular Tower
- Clay Pit
- Crown
- Hamlet



### WHITE CITY

### PLAINS MIDSTREAM CANADA

### SOUTH BOW PIPELINES



Note:  
This map has been produced by MunSoft for the R.M. Lajord No. 128 using information supplied by others.  
Geospatial data and topographic data (Copyright His Majesty the King in Right of Canada) have been provided by Information Services Corporation of Saskatchewan for the production of this map under license to the municipality.  
Duplication in whole or in part is prohibited. It is the responsibility of the user to verify the accuracy of the information since changes in ownership and other information may have occurred since the time of printing. EAOE.  
Update February 2025

