

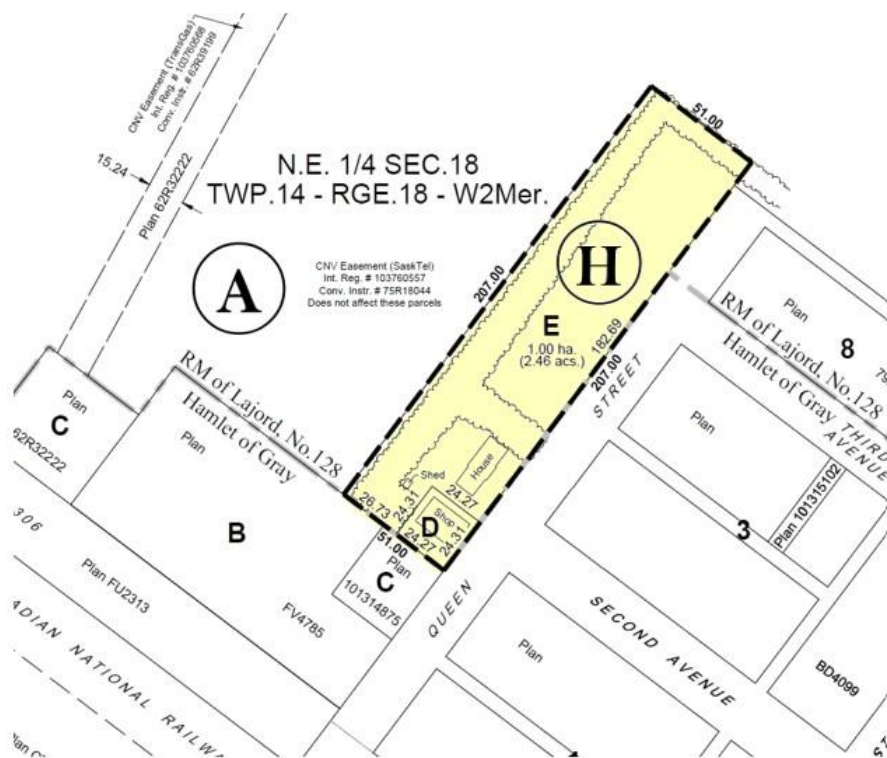
BYLAW 2025-06

Rural Municipality of Lajord No. 128

A BYLAW OF THE RURAL MUNICIPALITY OF LAJORD NO. 128, IN THE PROVINCE OF SASKATCHEWAN, TO AMEND BYLAW NO. 2022-13, KNOWN AS THE ZONING BYLAW

Under the authority granted by *The Planning and Development Act, 2007* (the PDA), the Council of the Rural Municipality of Lajord No. 128 in the Province of Saskatchewan enacts as follows:

1. **Rezone all those portions of Proposed Parcels E and D, as per the Plan of Proposed Subdivision by 20/20 Geomatics dated July 8th, 2025, from Agricultural District (A) to Hamlet District (H) as shown below.**



2. **Delete and replace the Zoning District Maps in Section 15.0 Zoning Districts Maps with the Maps attached hereto in Appendix A, which forms part of this bylaw.**
3. **This bylaw shall come into force on the date of final approval by the Minister of Government Relations.**

Read a first-time 14th day of October, 2025
Read a second time this 2nd day of December, 2025
Read a third time this 2nd day of December, 2025
Adoption of bylaw this 2nd day of December 2025

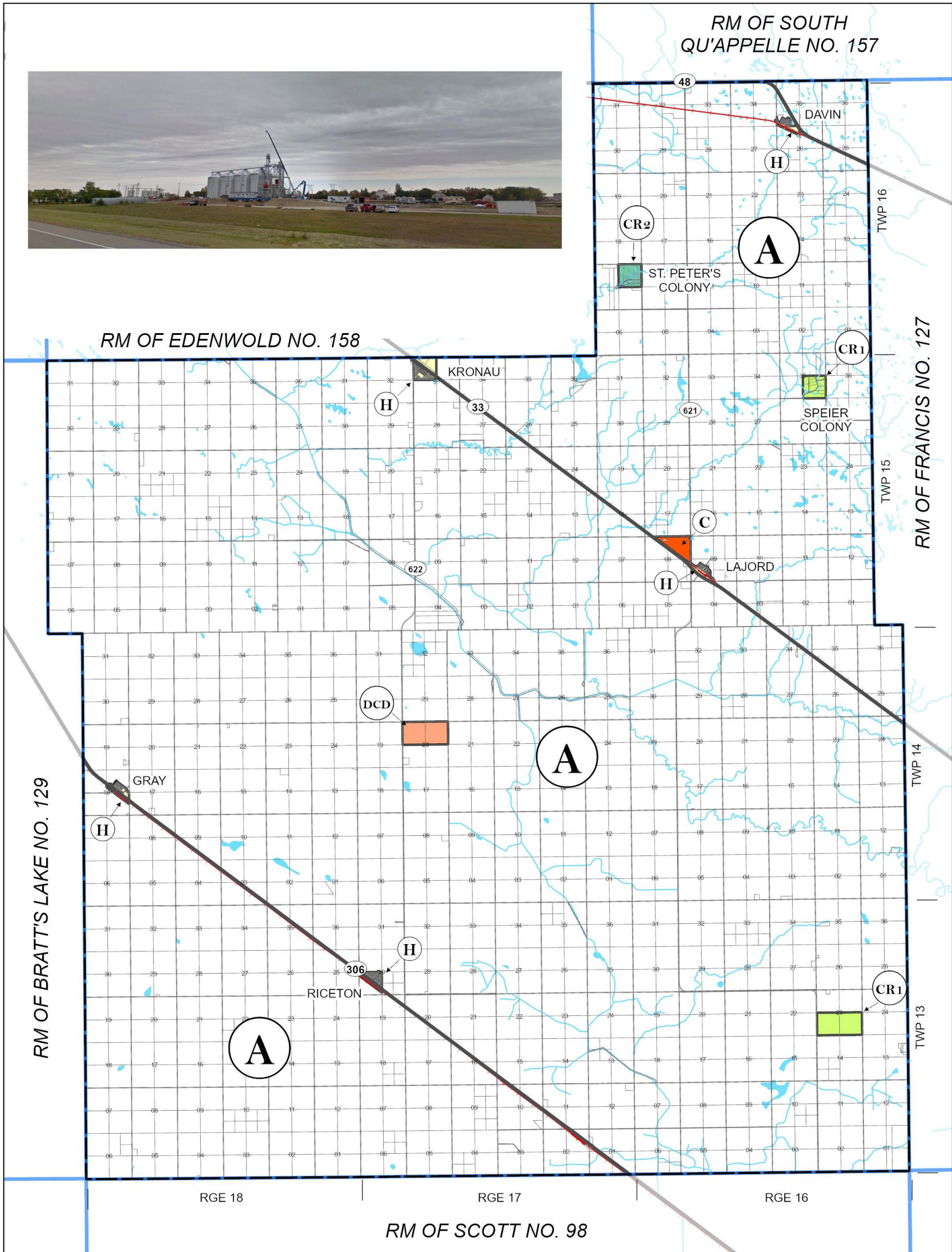


Certified a true copy of Bylaw 2025-06
adopted by resolution on the
2nd day of December, 2025.

Originally Signed By _____
Armond Gervais, Reeve

Originally Signed By _____
Lynette Herauf, Chief Administrative Officer

APPENDIX A



ZONING DISTRICT MAP
RM OF LAJORD NO. 128
"The Country of your Dreams"

THIS IS THE ZONING DISTRICT MAP
 REFERRED TO IN BYLAW No. 2022-13
 ADOPTED BY THE RM of LAJORD No. 128

 REEVE

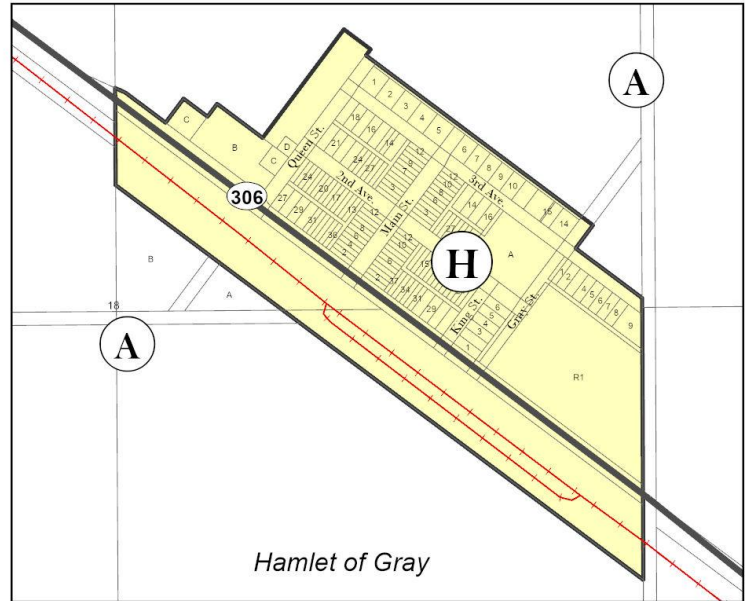
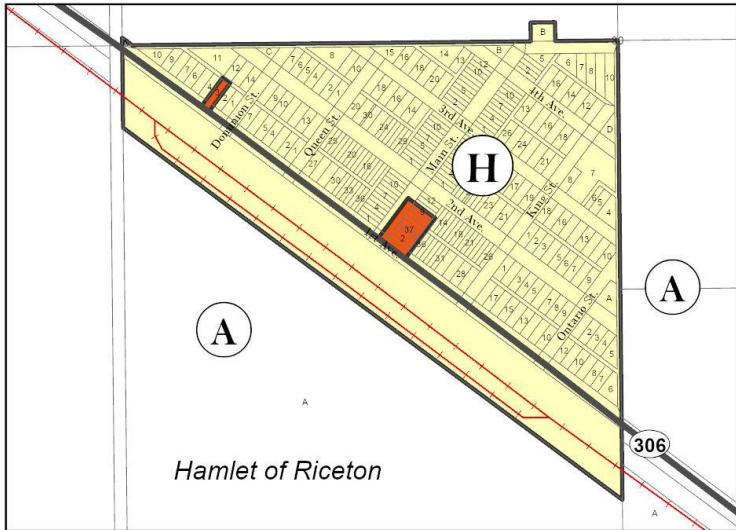
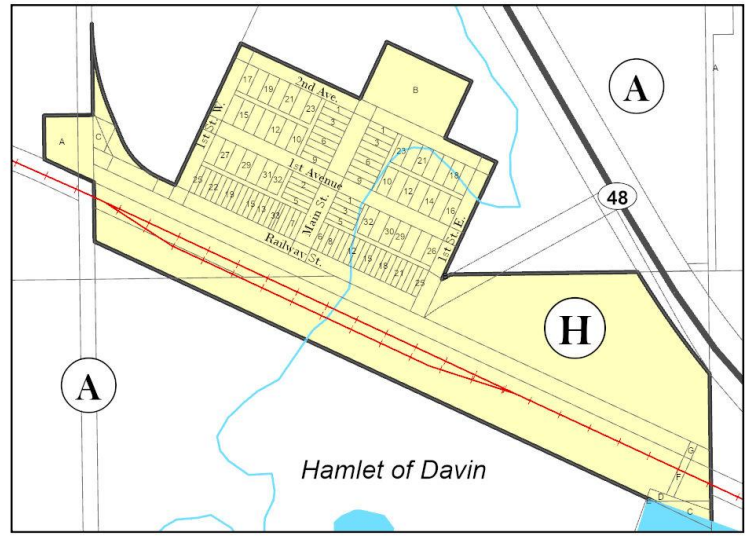
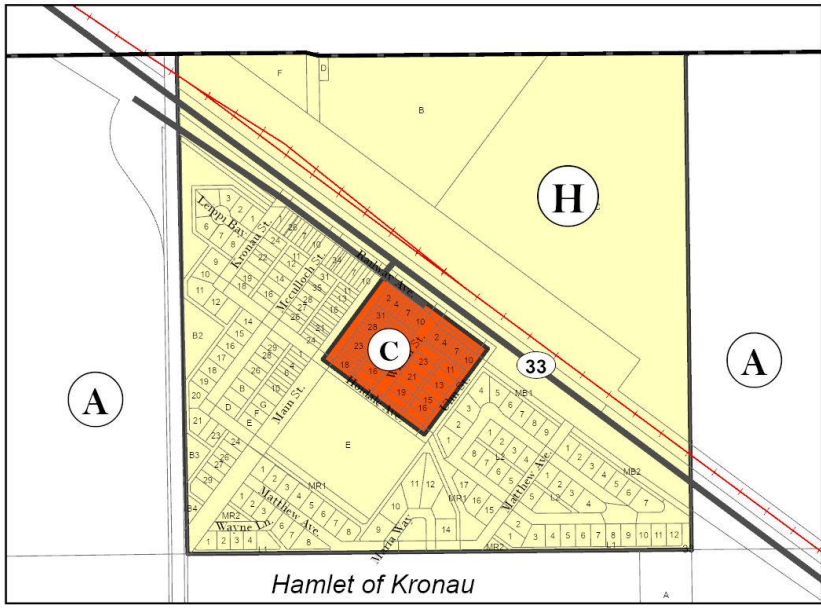
 ADMINISTRATOR
 APPROVED ON THE _____ DAY OF _____, 2025

 MINISTRY OF GOVERNMENT RELATIONS

- Zoning Districts**
- Agricultural - A
 - Intensive Agricultural - I-A
 - Country Residential 1 - CR1
 - Country Residential 2 - CR2
 - Hamlet - H
 - Commercial - C
 - Direct Control District - DCD
 - Major Highway
 - Railway
 - Watercourse
 - Waterbody

0 1.5 3 km





ZONING DISTRICT MAP
RM OF LAJORD NO. 128
"The Country of your Dreams"

THIS IS THE ZONING DISTRICT MAP
 REFERRED TO IN BYLAW No. 2022-13
 ADOPTED BY THE RM OF LAJORD No. 128

 REEVE

 ADMINISTRATOR

APPROVED ON THE ____ DAY OF _____, 2025

MINISTRY OF GOVERNMENT RELATIONS

- Zoning Districts**
- Agricultural - A
 - Intensive Agricultural - I-A
 - Country Residential 1 - CR1
 - Country Residential 2 - CR2
 - Hamlet - H
 - Commercial - C
 - Direct Control District - DCD
 - Major Highway
 - Railway
 - Watercourse
 - Waterbody

